








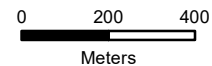


**Area:**  
 345.51ha.  
**Population:**  
 715 (2018)  
**Municipal Ward:**  
 Ward 3  
**Address of Municipal Office:**  
 9909 Franklin Avenue,  
 Fort McMurray, AB, T9H2K4  
**Road Distance to Fort McMurray (City Hall):**  
 28.83km

# SAPRAE CREEK ESTATES

-  Community Boundary
-  Park Space
-  Municipal Land
-  Building Outlines
-  Survey Parcels
-  Ski Resort
-  Fire Hall
-  Highway
-  Road



Map produced by the Geographic Information Systems Group on May 29, 2019