

NORTHWEST TERRITORIES

THABACHA NARE 1964

Slave River

SLFN DEVELOPMENT CORP.

FLINT, D.

474314 ALBERTA LTD

ROOTS & RUMINANTS INC.

SCHAEFER, C











0 20 40
Kilometers

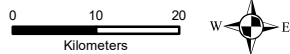
Map of the Fort Chipewyan area showing sampling locations. The map includes Lake Athabasca, Fort Chipewyan, and several sampling sites marked with yellow squares and labeled: Devil's Gate 220, Allison Bay 219, and Dog Head 218. A scale bar indicates distances up to 20 Kilometers.

SEE 'MAP B'
FORT
CHIPEWYAN

SEE MAP FOR SOUTH OF THE REGION

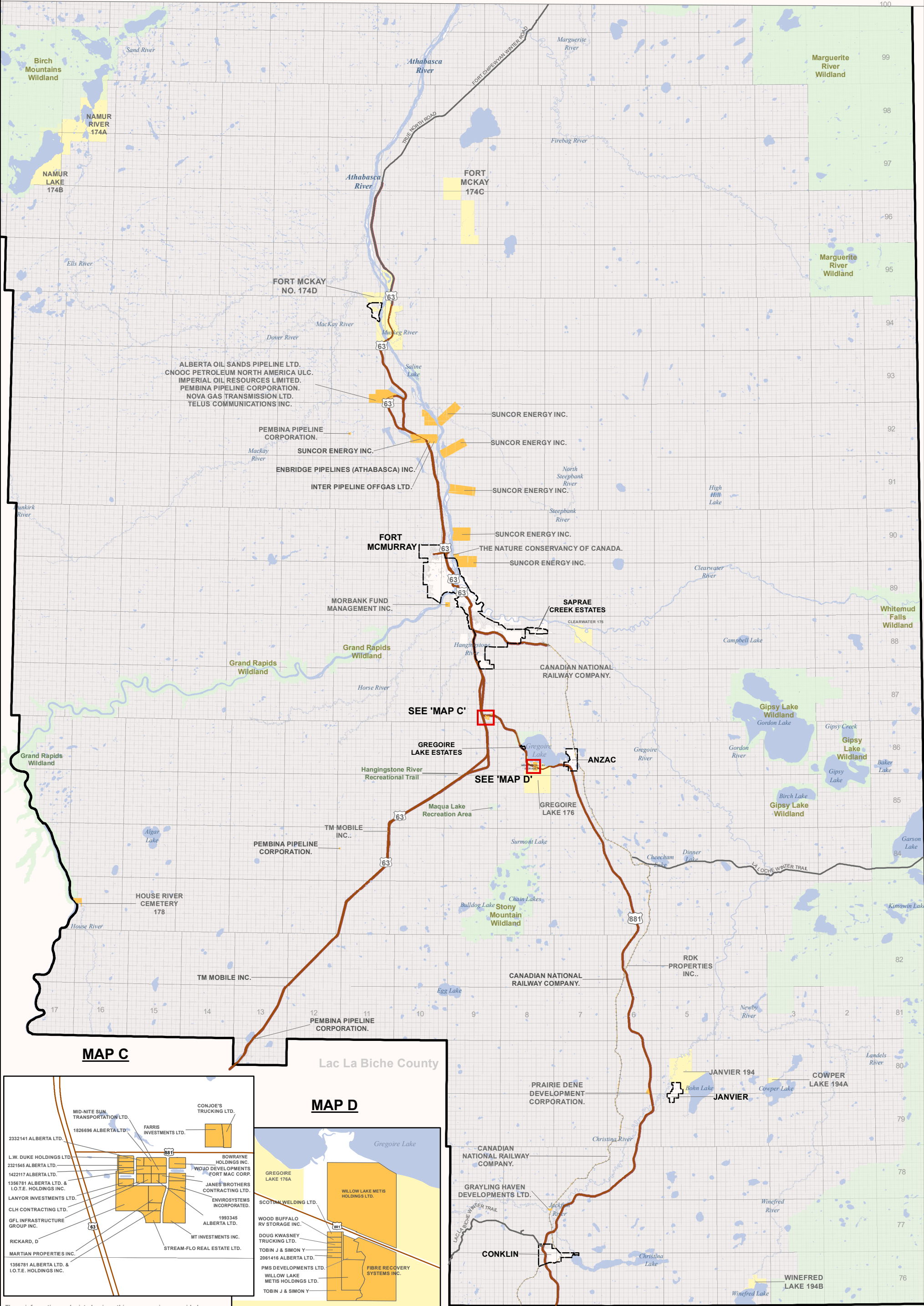
LAND OWNERSHIP MAP

- | | | | | | | | |
|---|--------------------|---|-----------------------|---|------------------------------------|---|-------------|
|  | Municipal Boundary |  | Crown Land |  | National Park |  | Roads |
|  | Community Boundary |  | First Nation Reserves |  | Provincial Parks & Protected Areas |  | Winter Road |
|  | ATS Township |  | Privately Owned Land |  | Lakes, Rivers |  | Railway |




**REGIONAL MUNICIPALITY
OF WOOD BUFFALO**
 Map produced by the
 Geographic Information Systems Group
 on January 12, 2023
LAND OWNERSHIP NORTH

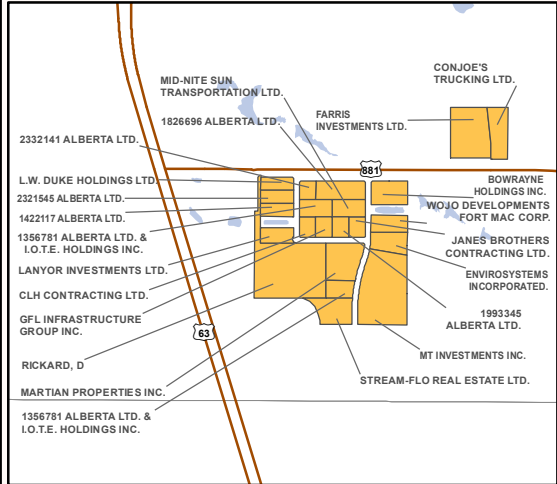
SEE MAP FOR NORTH OF THE REGION



MAP C

Lac La Biche County

MAP D



The information depicted in this map is provided by Altis as of October 2019 and may not be redistributed or sold. This information may have been modified for cartographic reasons and should be used as reference only.

Alberta Public Lands Dispositions (leases) are not represented on this map but their information may be obtained from the Government of Alberta.

Regional Municipality of Wood Buffalo South

LAND OWNERSHIP MAP

- Municipal Boundary
- Community Boundary
- ATS Township
- Crown Land
- First Nation Reserves
- Privately Owned Land
- Provincial Parks & Protected Areas
- Lakes, Rivers
- Roads
- Winter Road
- Railway

