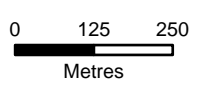


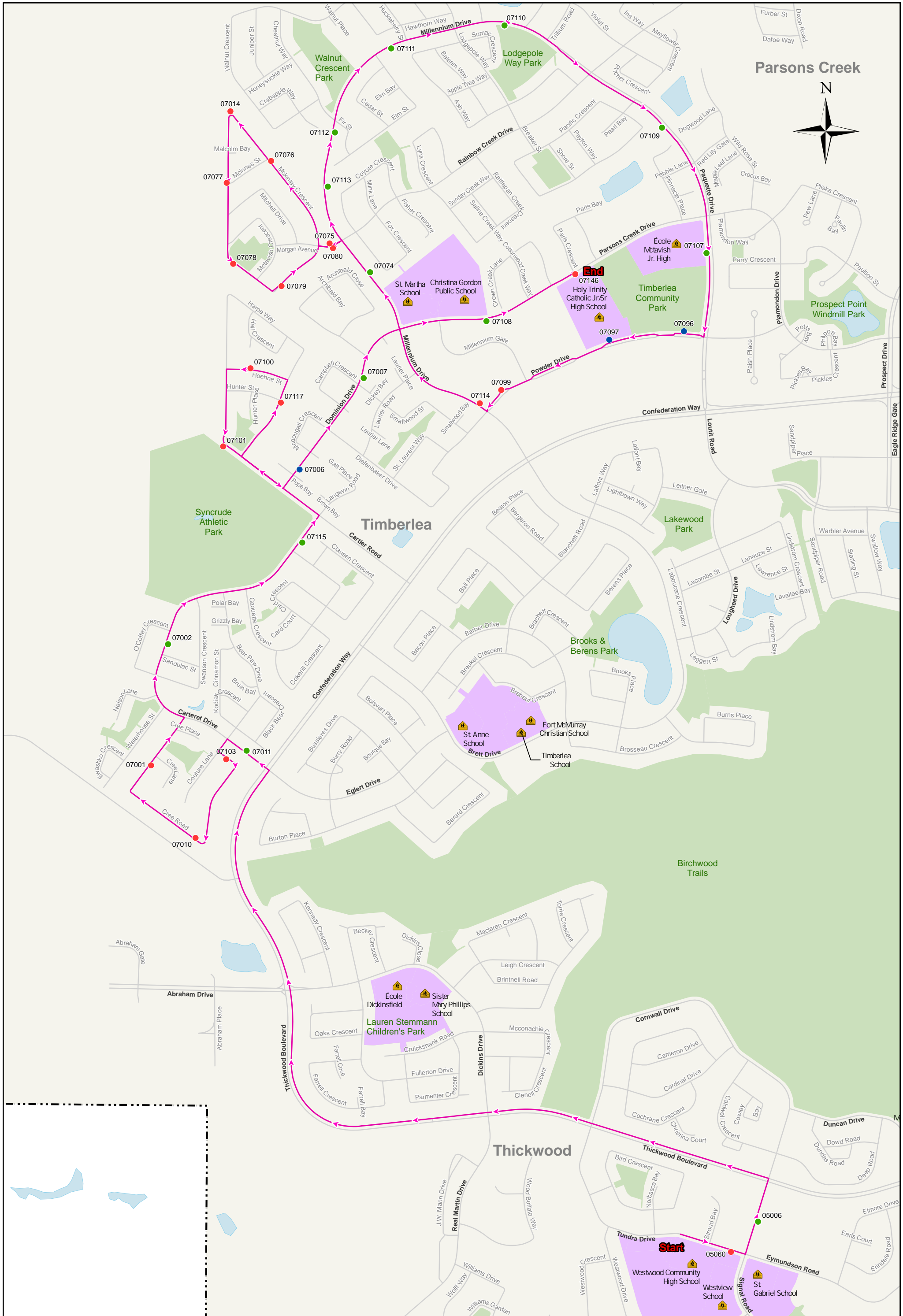
Parsons Creek



**ROUTE 100  
WESTWOOD (AM)**

- Heated Shelter
- Transit Stops
- Terminal
- Unheated Shelter
- School
- College Campus
- Learning Centre
- Community Boundary
- Education Facility
- Park
- Water Feature
- Bus Route
- Road





Parsons Creek

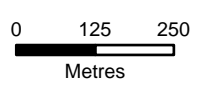


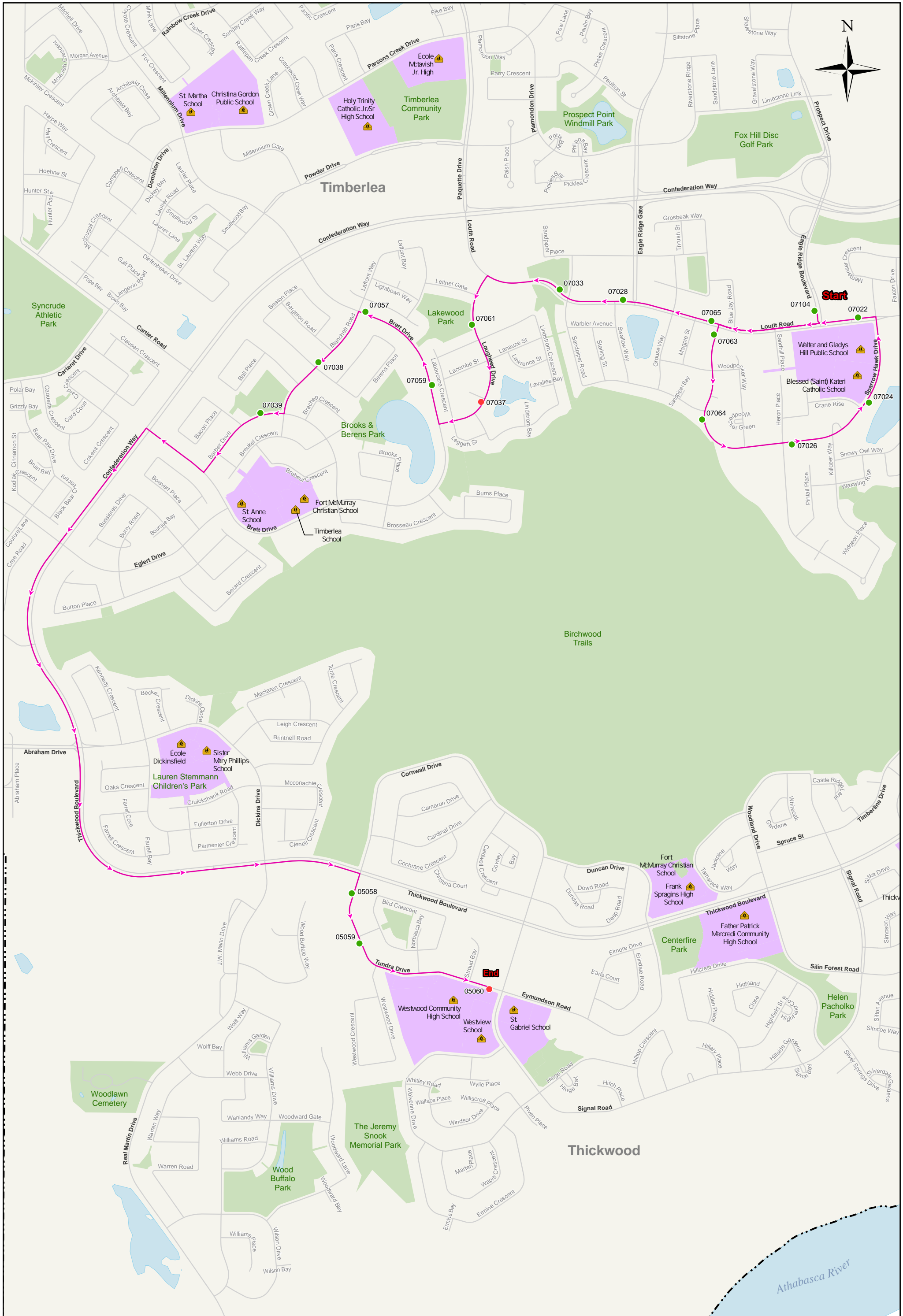
Timberlea

Thickwood

# ROUTE 100 WESTWOOD (PM)

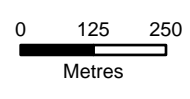
- Heated Shelter
- Transit Stops
- Terminal
- Unheated Shelter
- School
- College Campus
- Learning Centre
- Community Boundary
- Education Facility
- Park
- Water Feature
- Bus Route
- Road

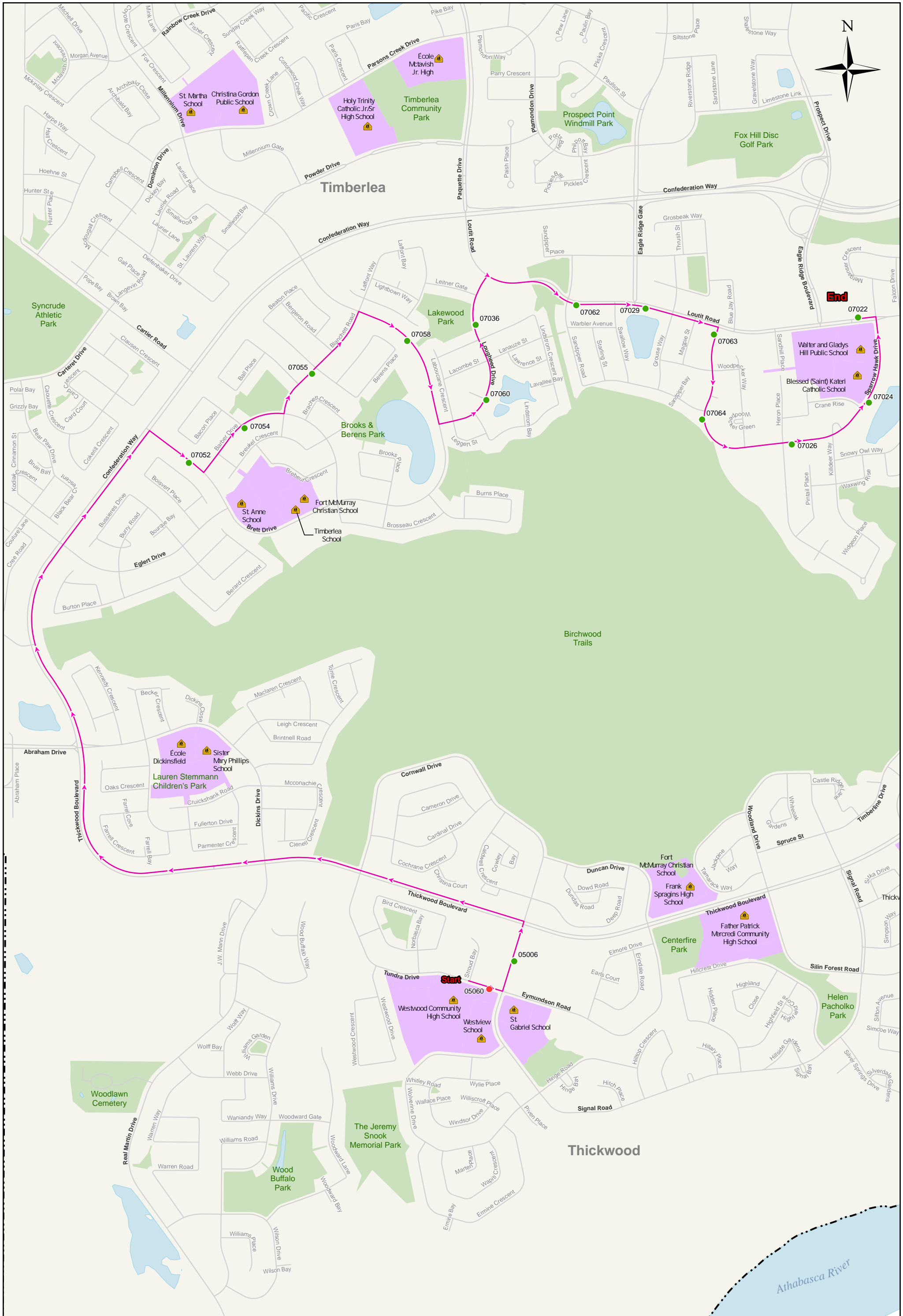




# ROUTE 101 WESTWOOD (AM)

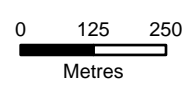
- Heated Shelter
- Transit Stops
- Terminal
- Unheated Shelter
- School
- College Campus
- Learning Centre
- Bus Route
- Road
- Community Boundary
- Education Facility
- Park
- Water Feature

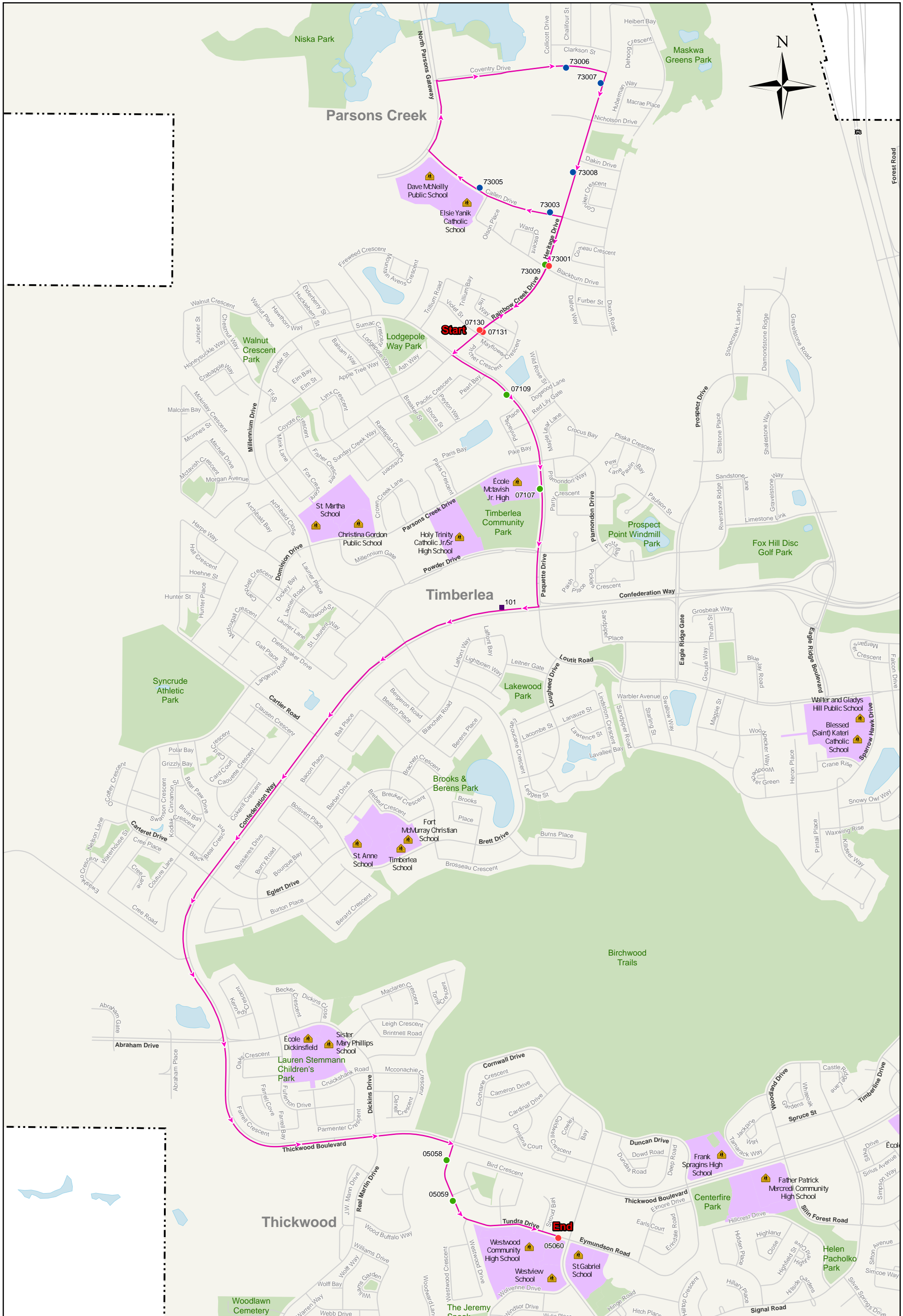




# ROUTE 101 WESTWOOD (PM)

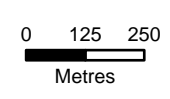
- Heated Shelter
- Transit Stops
- Terminal
- Unheated Shelter
- School
- College Campus
- Learning Centre
- Community Boundary
- Education Facility
- Park
- Water Feature
- Bus Route
- Road



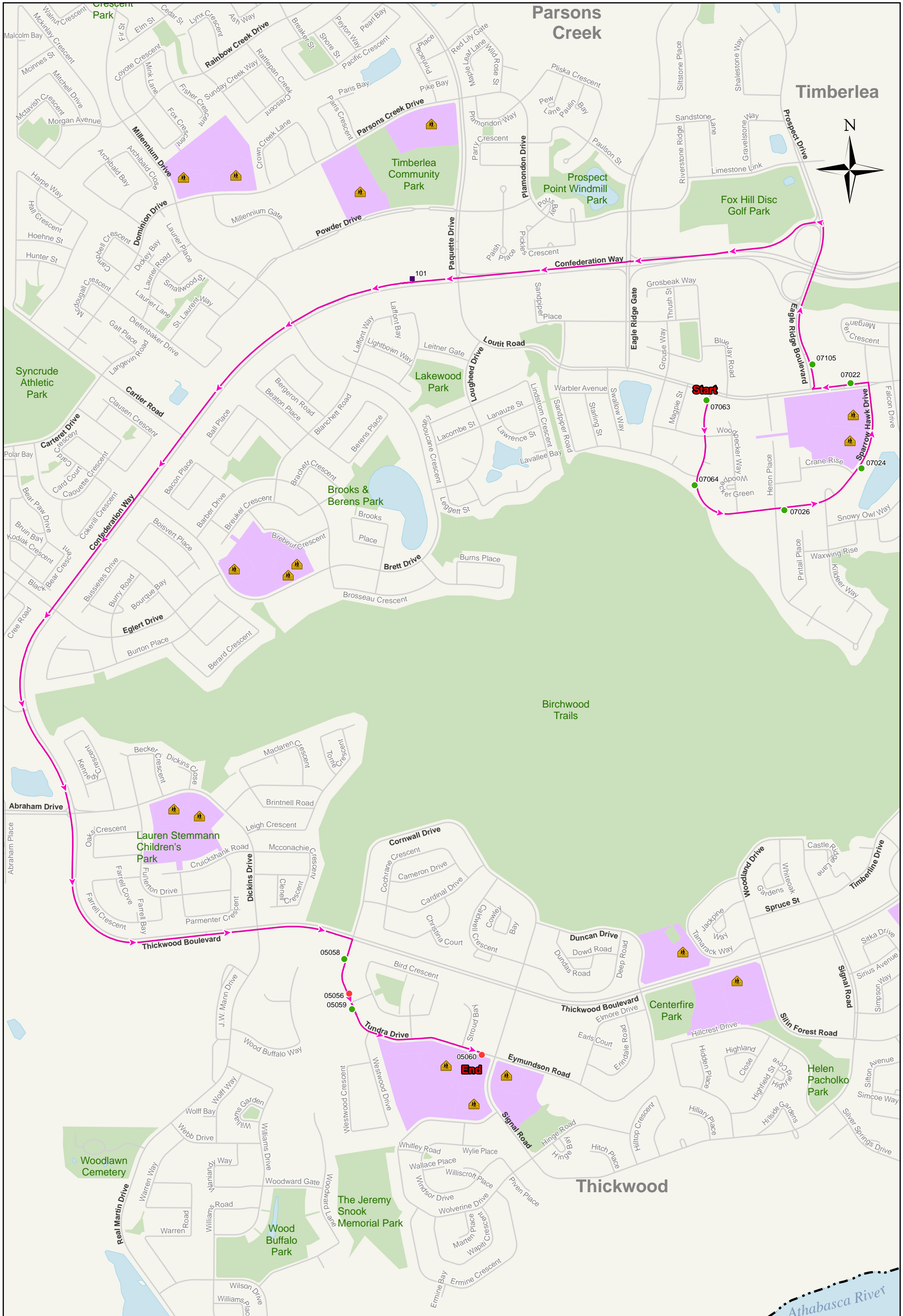


# ROUTE 102 WESTWOOD (AM)

- Heated Shelter
- Transit Stops
- Terminal
- Unheated Shelter
- School
- College Campus
- Learning Centre
- Community Boundary
- Education Facility
- Park
- Water Feature
- Bus Route
- Road

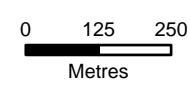


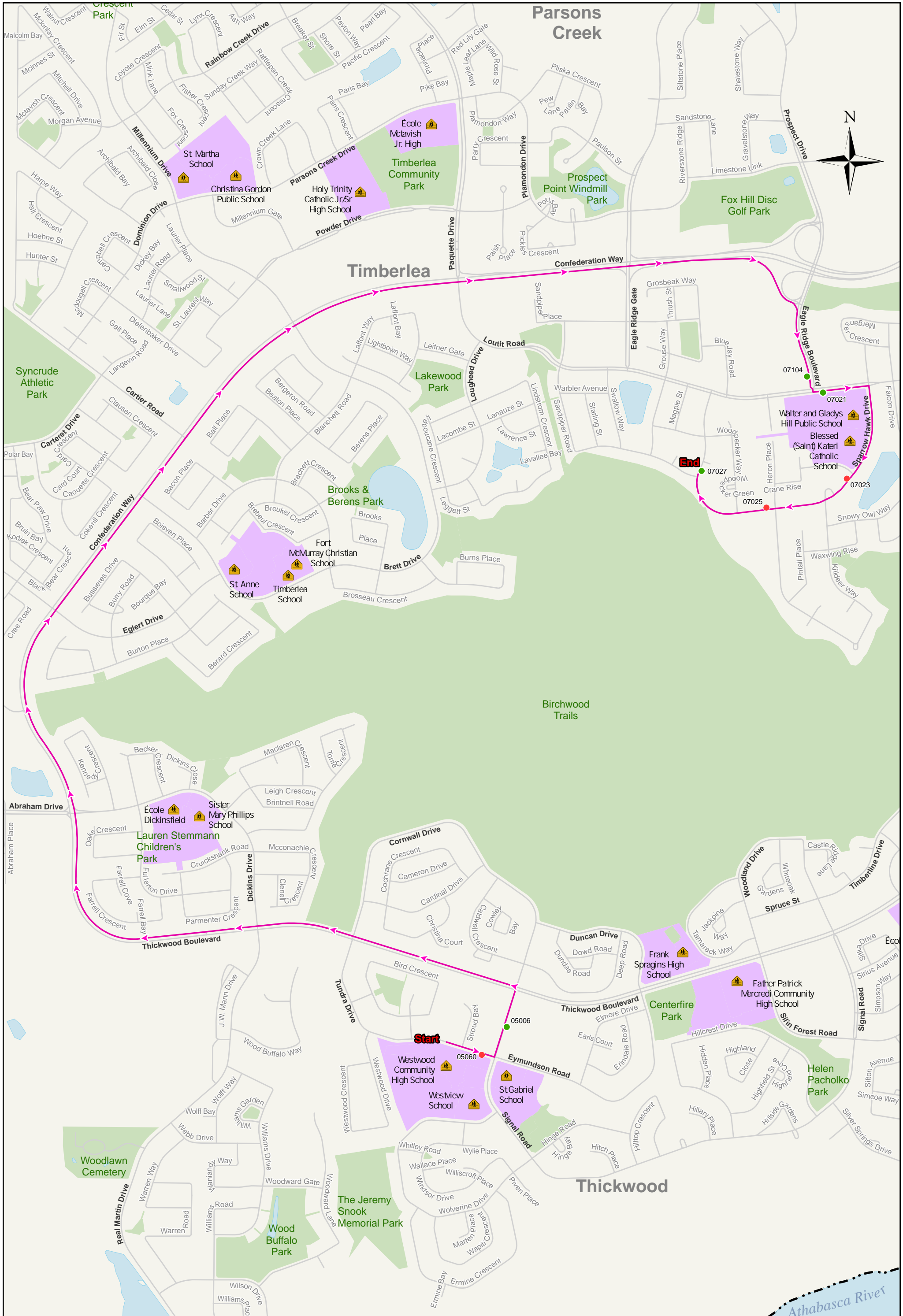




# ROUTE 103 WESTWOOD (AM)

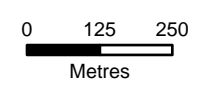
- Heated Shelter
- Transit Stops
- Terminal
- Unheated Shelter
- School
- College Campus
- Learning Centre
- Community Boundary
- Education Facility
- Park
- Water Feature
- Bus Route
- Road

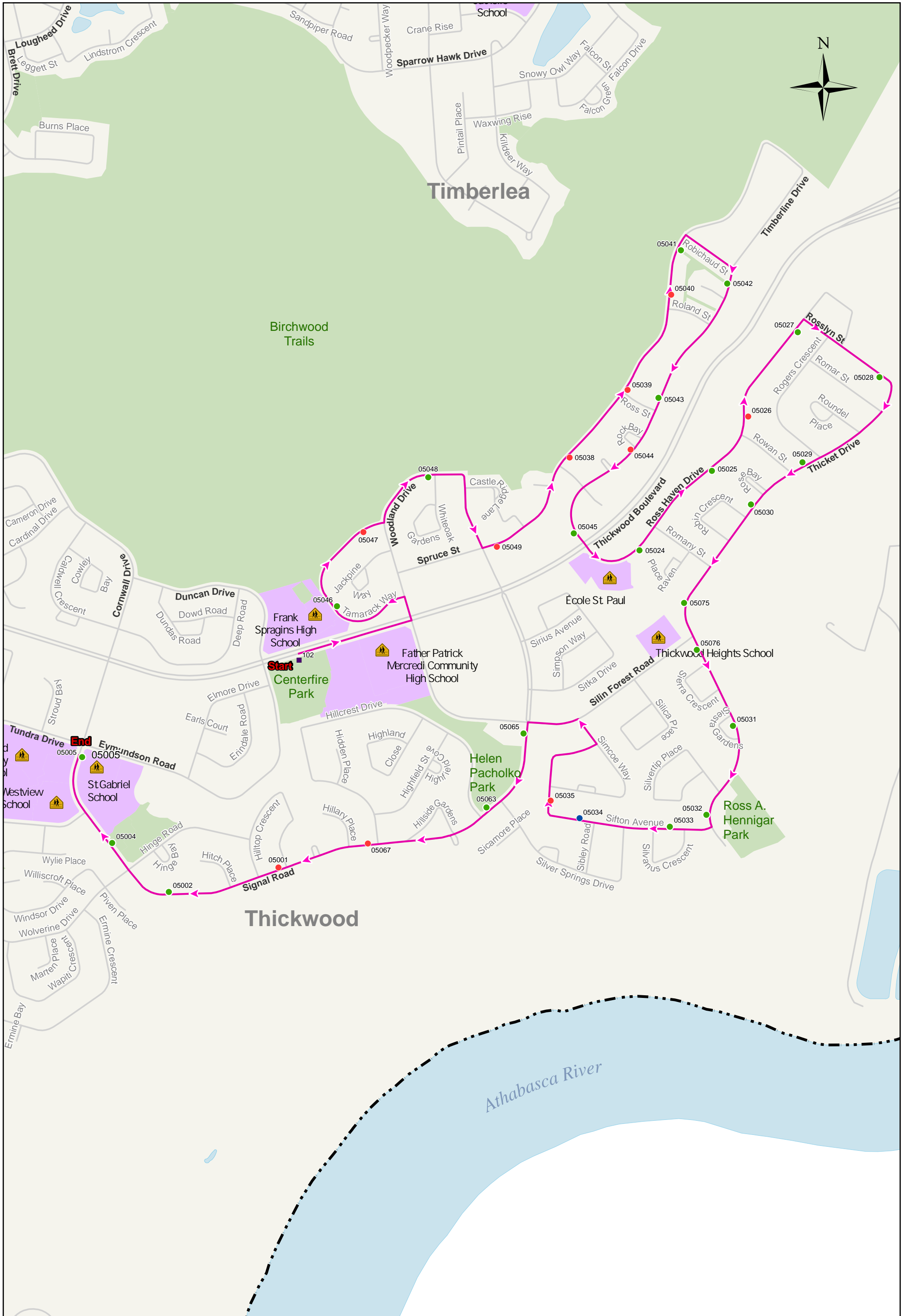




# ROUTE 103 WESTWOOD (PM)

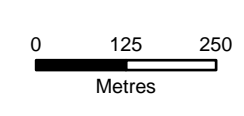
- Heated Shelter
- Transit Stops
- Terminal
- Unheated Shelter
- School
- College Campus
- Learning Centre
- Community Boundary
- Education Facility
- Park
- Water Feature
- Bus Route
- Road

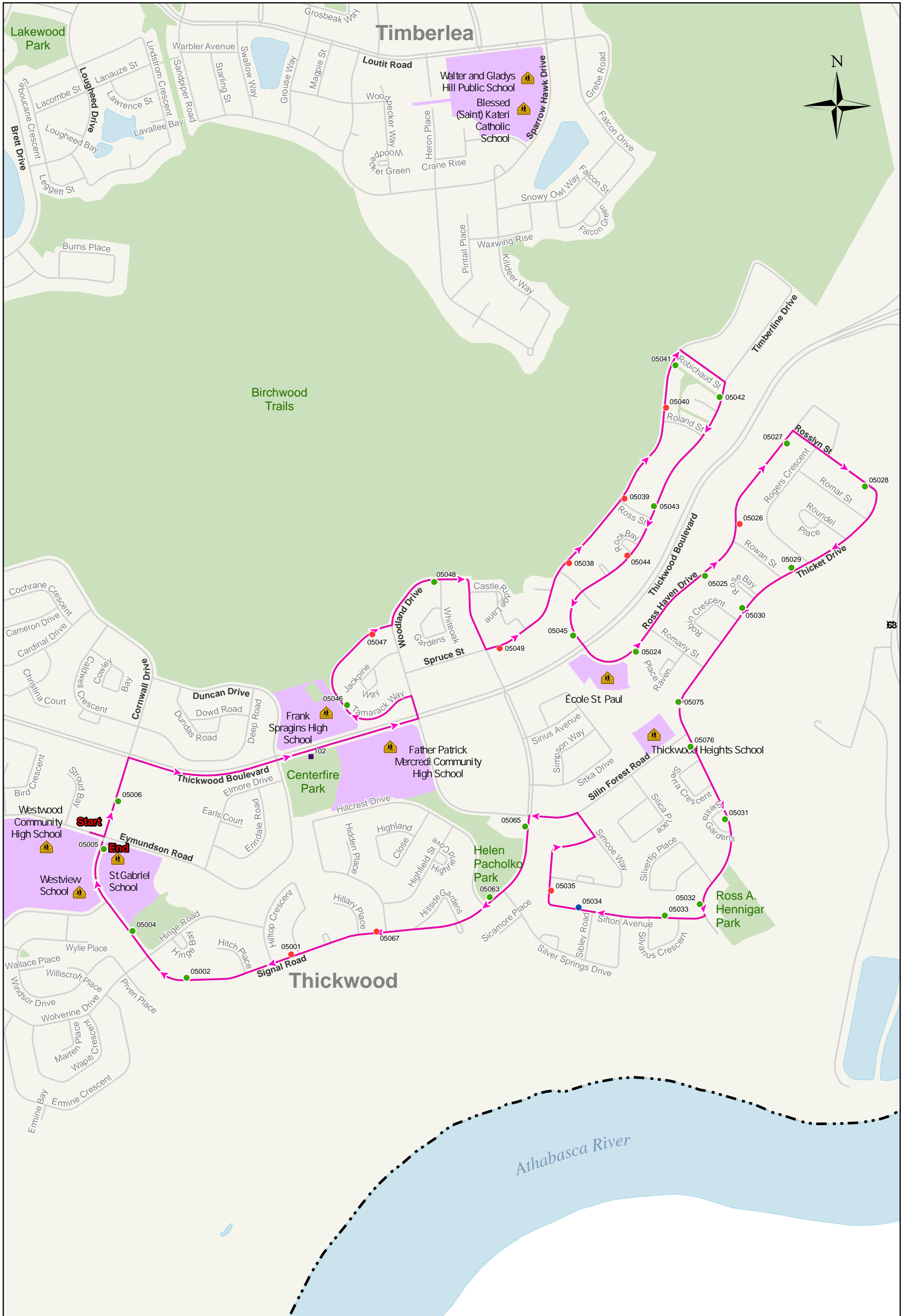




# ROUTE 104 WESTWOOD (AM)

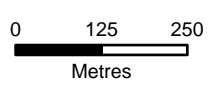
- Heated Shelter
- Transit Stops
- Terminal
- Unheated Shelter
- School
- College Campus
- Learning Centre
- Bus Route
- Road
- Community Boundary
- Education Facility
- Park
- Water Feature

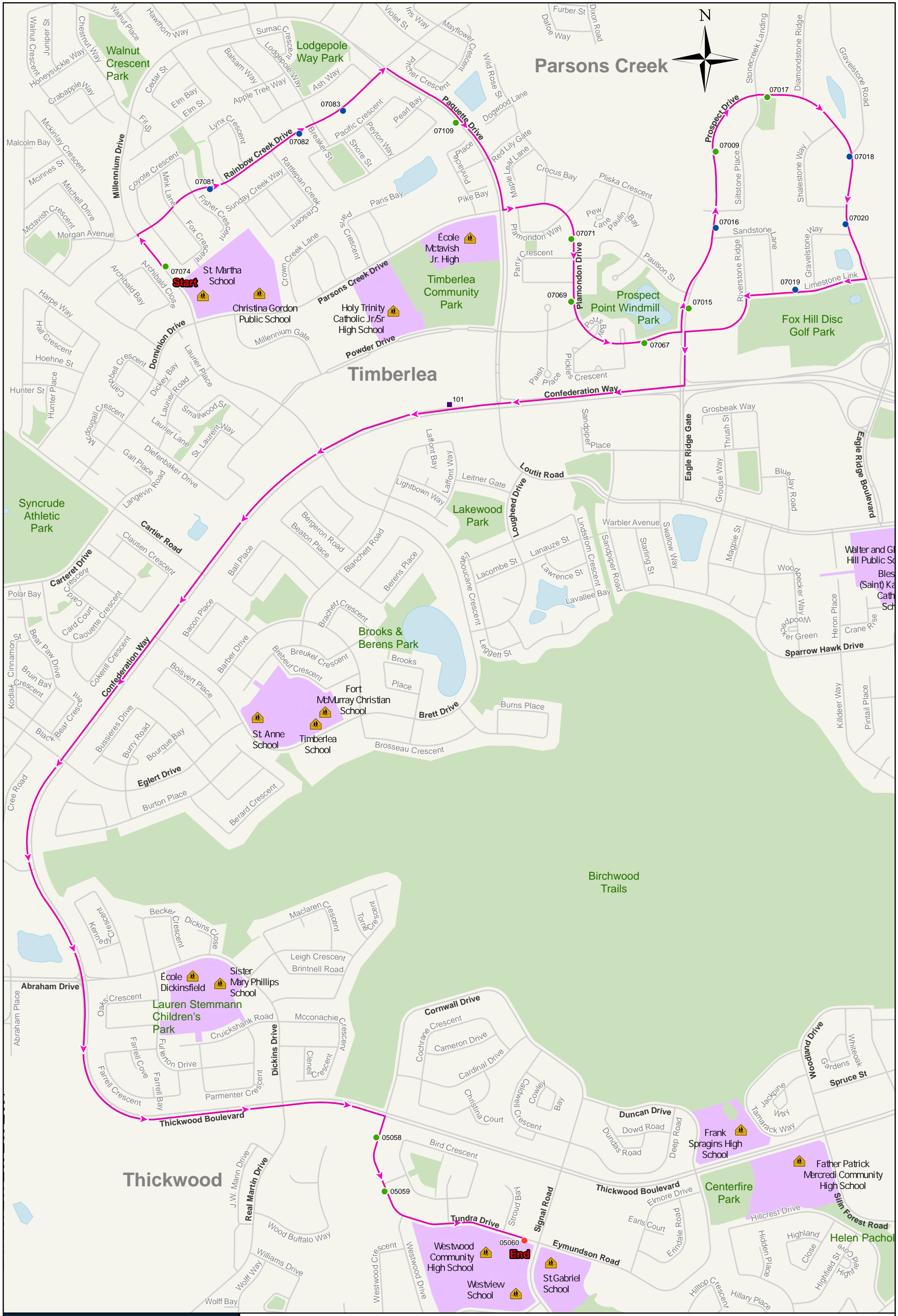




# ROUTE 104 WESTWOOD (PM)

- Heated Shelter
- Transit Stops
- Terminal
- Unheated Shelter
- School
- College Campus
- Learning Centre
- Bus Route
- Road
- Community Boundary
- Education Facility
- Park
- Water Feature





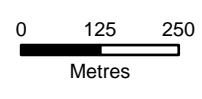
# Parsons Creek


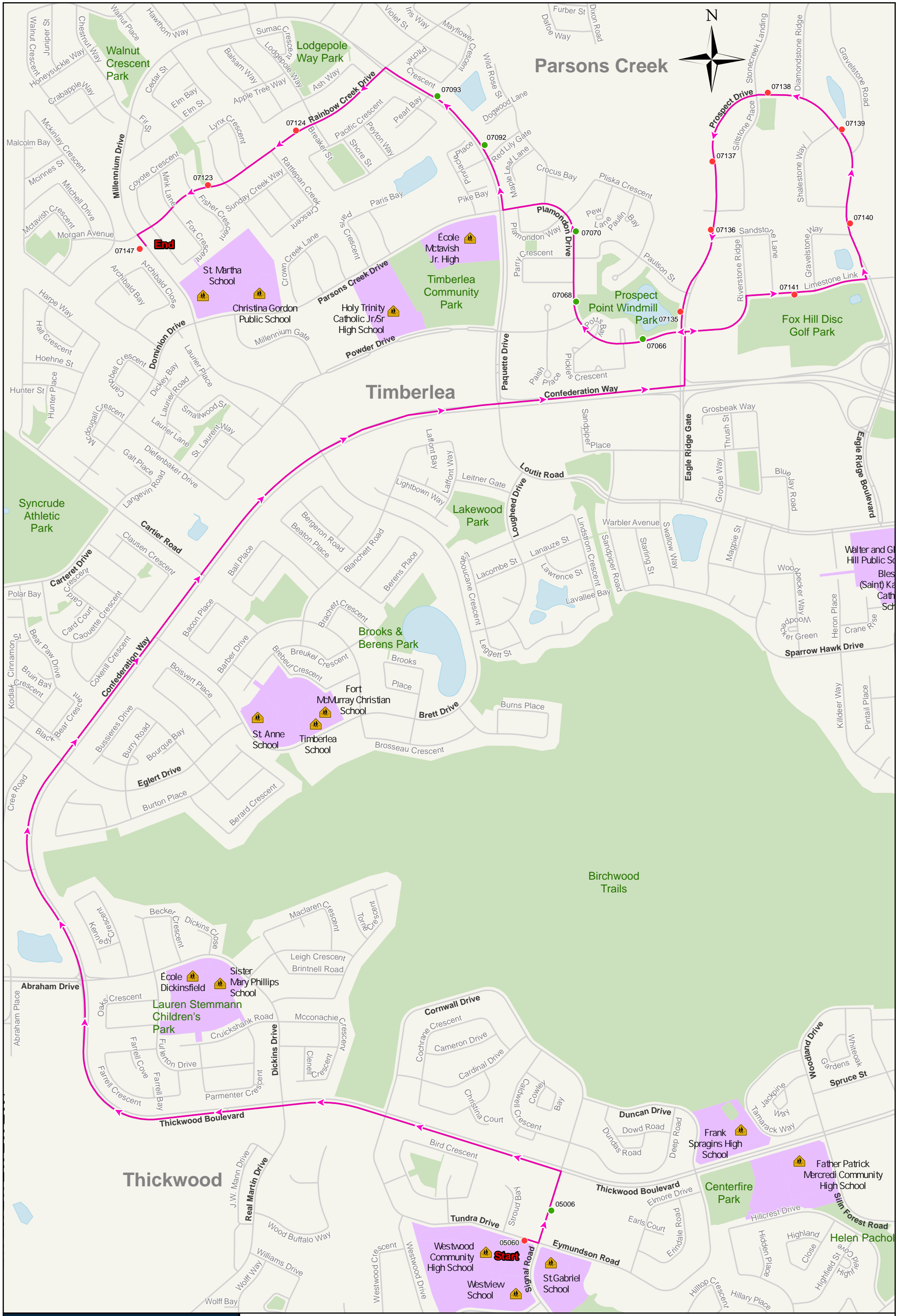
## Timberlea

## Thickwood

### ROUTE 105 WESTWOOD (AM)

- Heated Shelter
- Transit Stops
- Terminal
- Unheated Shelter
- School
- College Campus
- Learning Centre
- Community Boundary
- Education Facility
- Park
- Water Feature
- Bus Route
- Road



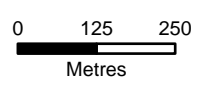


# Parsons Creek

# Timberlea

# Thickwood

- Heated Shelter
- Transit Stops
- Terminal
- Unheated Shelter
- School
- College Campus
- Learning Centre
- Community Boundary
- Education Facility
- Park
- Water Feature
- Bus Route
- Road



## ROUTE 105 WESTWOOD (PM)